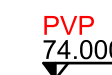
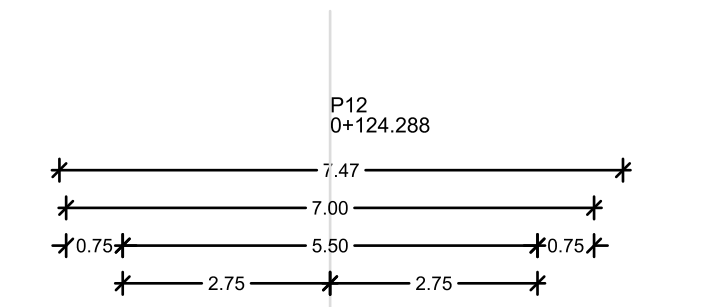
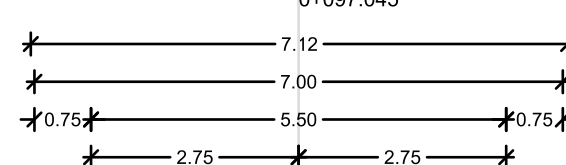

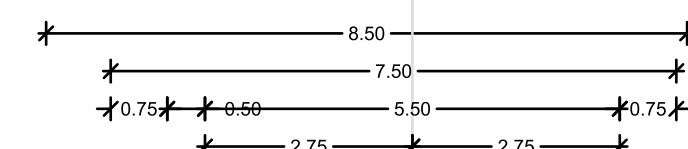
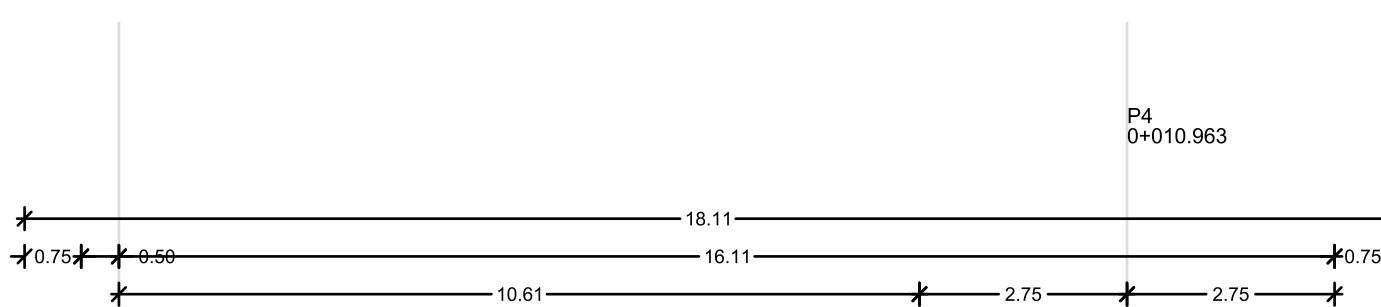
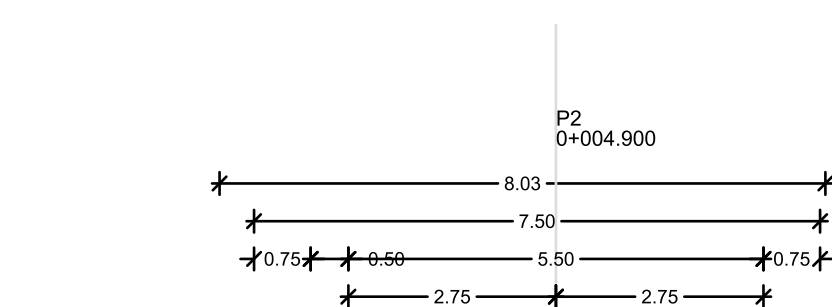




Kota nivoletë	Kota terena	Teren odmik od osi
	-6,0	77,993
	-5,0	78,09
	-4,0	78,01
	-3,0	77,921
	-2,0	77,915
	-1,0	77,909
	0,0	77,932
	1,0	77,979
	2,0	78,023
	2,805	78,049
	3,0	78,031
	4,0	77,916
	5,0	77,792
	-6,0	78,169
	-5,0	78,203
	-4,0	78,208
	-3,887	78,185
	-3,0	78,173
	-2,0	78,158
	-1,0	78,143
	0,0	78,144
	1,0	78,125
	1,938	78,104
	2,0	78,095
	3,0	77,959
	4,0	77,886
	5,0	77,734
	6,0	77,592
	-7,0	78,819
	-6,0	78,826
	-5,0	78,834
	-4,0	78,839
	-3,580	78,832
	-3,0	78,835
	-2,0	78,846
	-1,0	78,858
	0,0	78,871
	1,0	78,884
	1,404	78,893
	1,72	78,889
	2,0	78,884
	3,0	78,775
	4,0	78,872
	4,314	78,894
	4,5	78,898
	5,0	78,91
	-1,0	79,923
	0,0	79,938
	1,0	79,953
	1,516	79,961
	2,0	79,9
	3,0	79,783
	4,0	79,676
	5,0	79,637
	4,0	83,375
	3,0	83,422
	2,889	83,44
	-2,0	83,431
	-1,0	83,421
	0,0	83,388
	1,0	83,32
	2,0	83,29
	3,0	83,277
	4,0	83,264
	5,0	83,248
	6,0	83,056
	-4,0	85,192
	-3,427	85,203
	-3,0	85,195
	-2,0	85,175
	-1,0	85,155
	0,0	85,136
	1,0	85,116
	1,5	85,106
	2,0	85,02
	3,0	84,846
	3,423	84,773
	4,0	84,516
	5,0	84,11

[illegible]

		OBČINA AJDOVŠČINA , cesta 5. maja 6a, 5270 Ajdovščina	
 DETAJL INFRASTRUKTURA		Detajl Inženjerski biro d.o.o. Na prodajo 1D 5271 Vipava Slovenija T 05 26 530 12 F 05 26 530 14 info@detajl.si www.detajl.si	
		UREDITEV DELA LC 001 041 POTOČE - PRESERJE - BRANIK	
Odgovorni vodja projekta	ime in priimek - naziv Mitja Lavrenčič dipl. inž. grad	G - 1642	0/2 - VODILNI NAČRT - NAČRT GRADBENIŠTVA št. 18/11-2
Odgovorni projektant	Mitja Lavrenčič dipl. inž. grad	G - 1642	
	Mitja Lavrenčič dipl. inž. grad	G - 1642	PREČNI PROFILI CESTE
	Jure Ferjančič d.i.g.		
Vrsta projekta:	št. projekta:		
PZI	18/11-2	oktober 2018	1:100
			8